

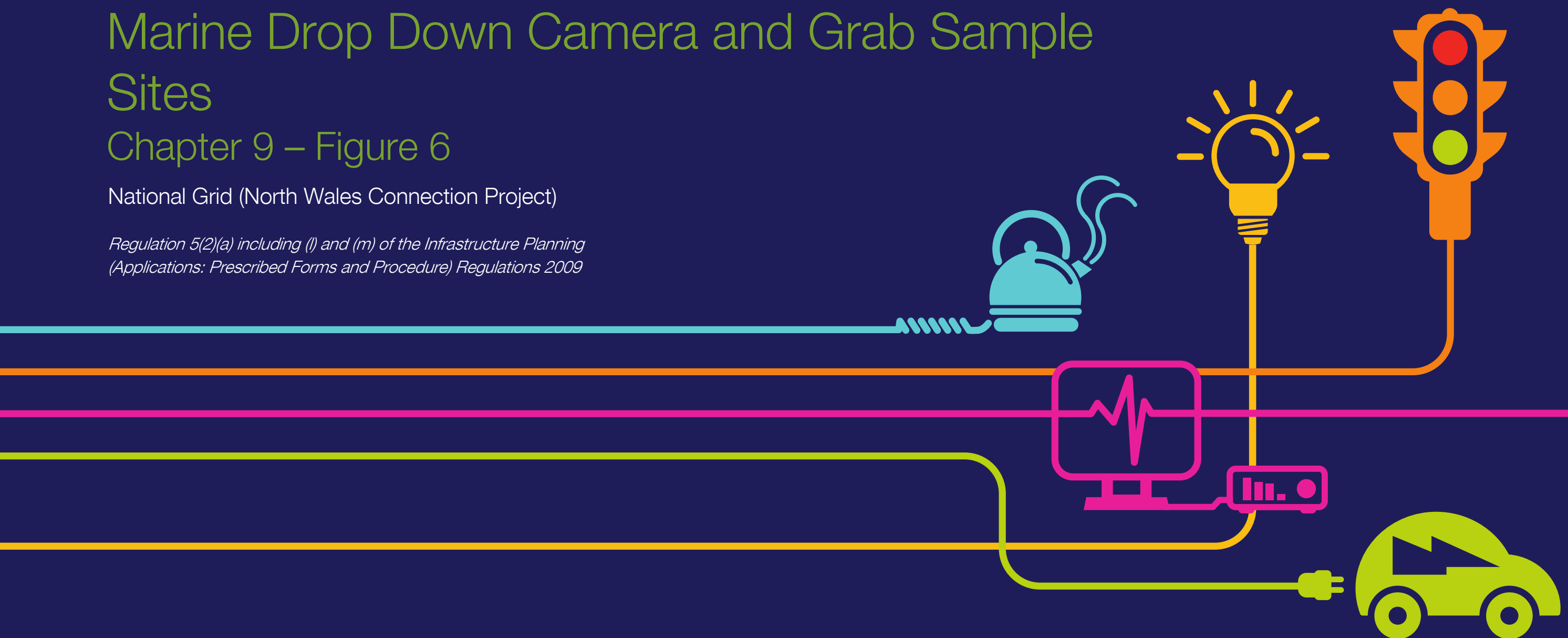
DOCUMENT 5.9.1.6

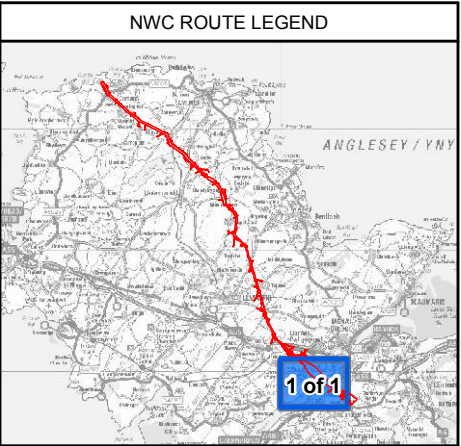
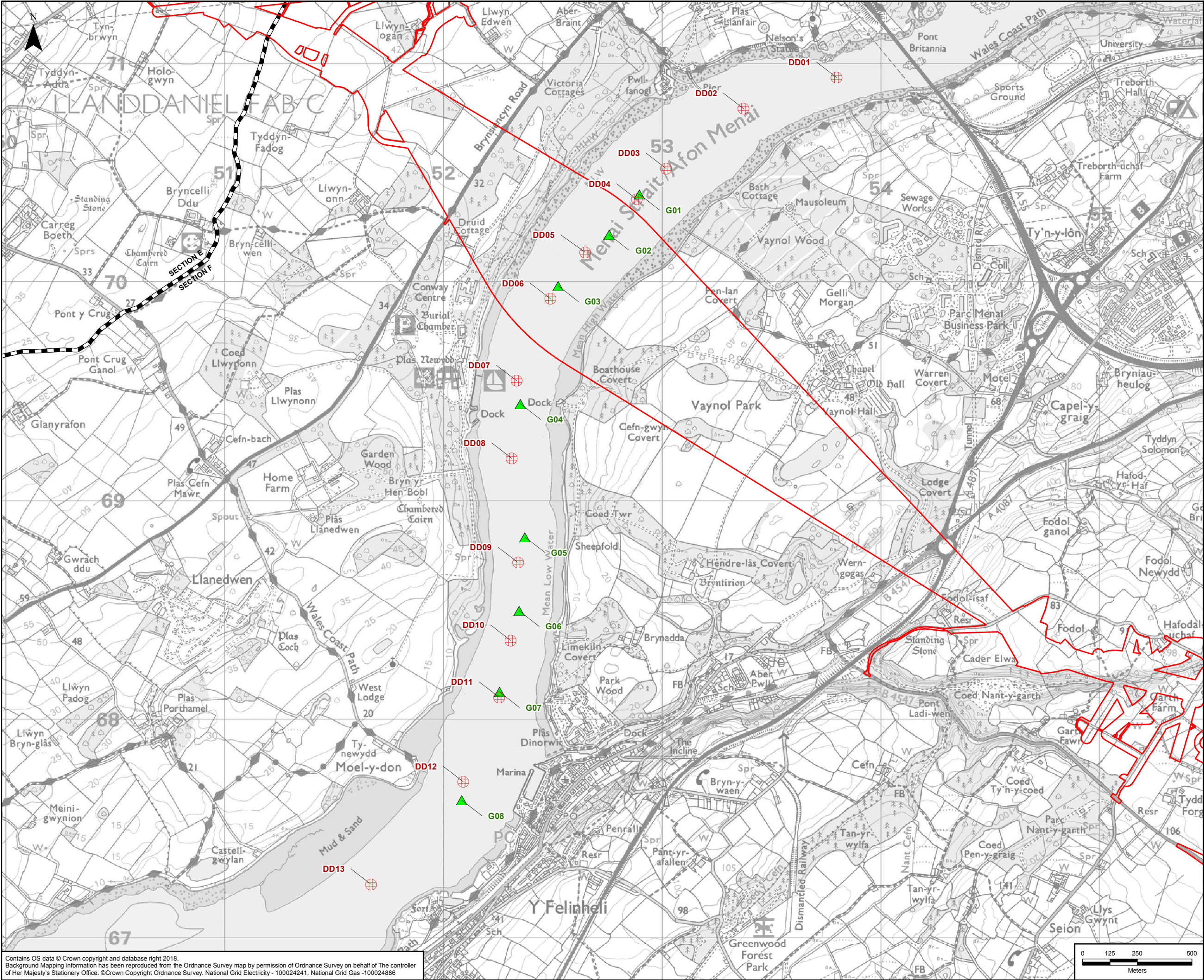
Marine Drop Down Camera and Grab Sample Sites

Chapter 9 – Figure 6

National Grid (North Wales Connection Project)

Regulation 5(2)(a) including (l) and (m) of the Infrastructure Planning (Applications: Prescribed Forms and Procedure) Regulations 2009





- LEGEND**
- ORDER LIMITS
 - SECTION CUTLINES
 - DROP DOWN CAMERA SITES
 - GRAB SAMPLE SITES

| | | | | | |
|---|------------|-------------------------|------------|-----------|------------|
| A | 23/07/2018 | ENVIRONMENTAL STATEMENT | AB | ILE | MR |
| Rev | Date | Description | GIS | Chk | App |
| nationalgrid | | | | | |
| Scheme: NORTH WALES CONNECTION PROJECT | | | | | |
| Document Number: 5.9.1.6 | | | | | |
| Document Title: FIGURE 9.6 MARINE DROP DOWN CAMERA AND GRAB SAMPLE SITES SECTION F | | | | | |
| Creator: | Date: | Checker: | Date: | Approver: | Date: |
| AB | 23/07/2018 | ILE | 23/07/2018 | MR | 23/07/2018 |
| Document Type: | Scale: | Format: | Sheets: | Rev: | |
| FIGURE | 1:16,000 | A3 | 1 of 1 | A | |

Contains OS data © Crown copyright and database right 2018.
Background Mapping information has been reproduced from the Ordnance Survey map by permission of Ordnance Survey on behalf of The controller of Her Majesty's Stationery Office. © Crown Copyright Ordnance Survey, National Grid Electricity - 100024241, National Grid Gas -100024886